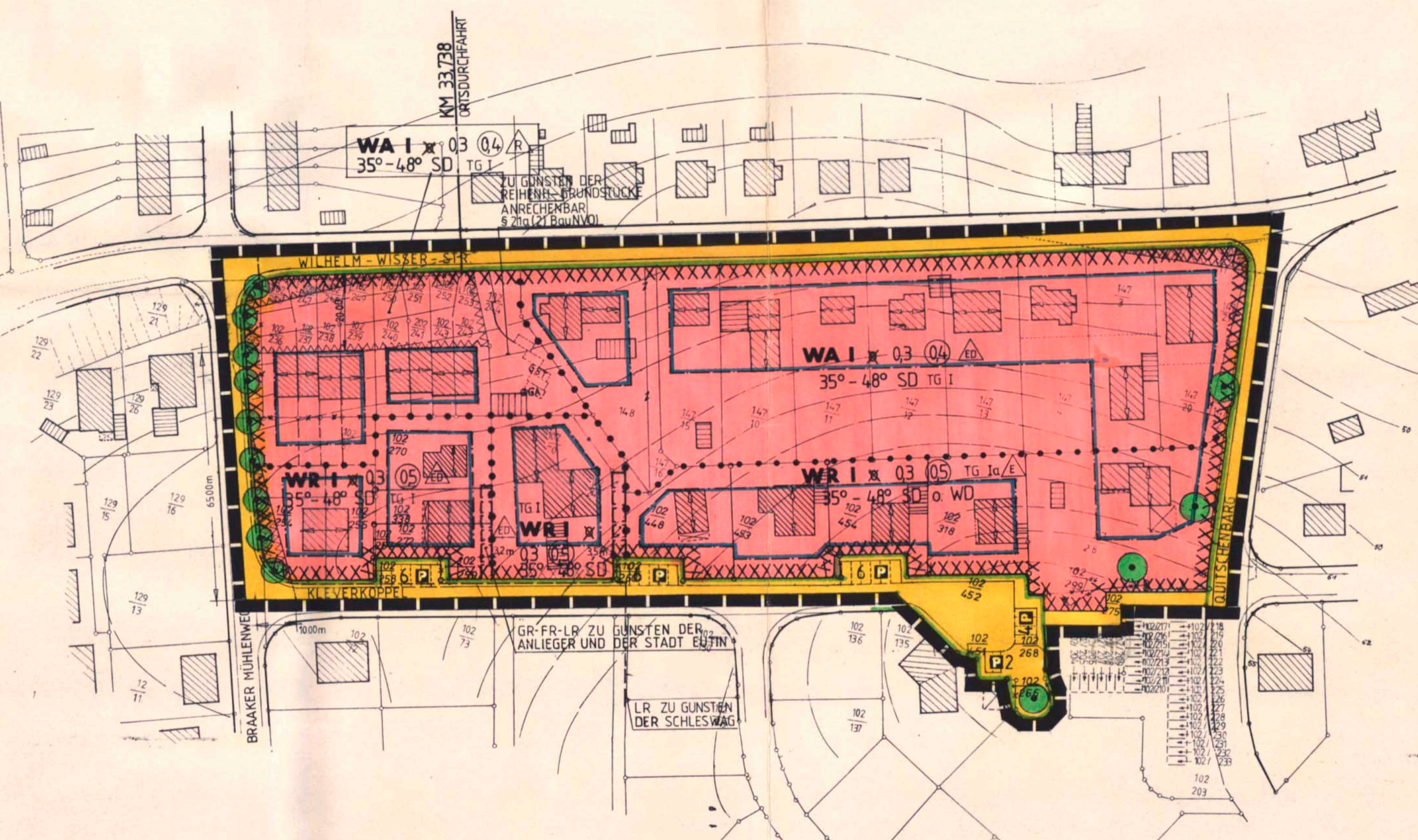
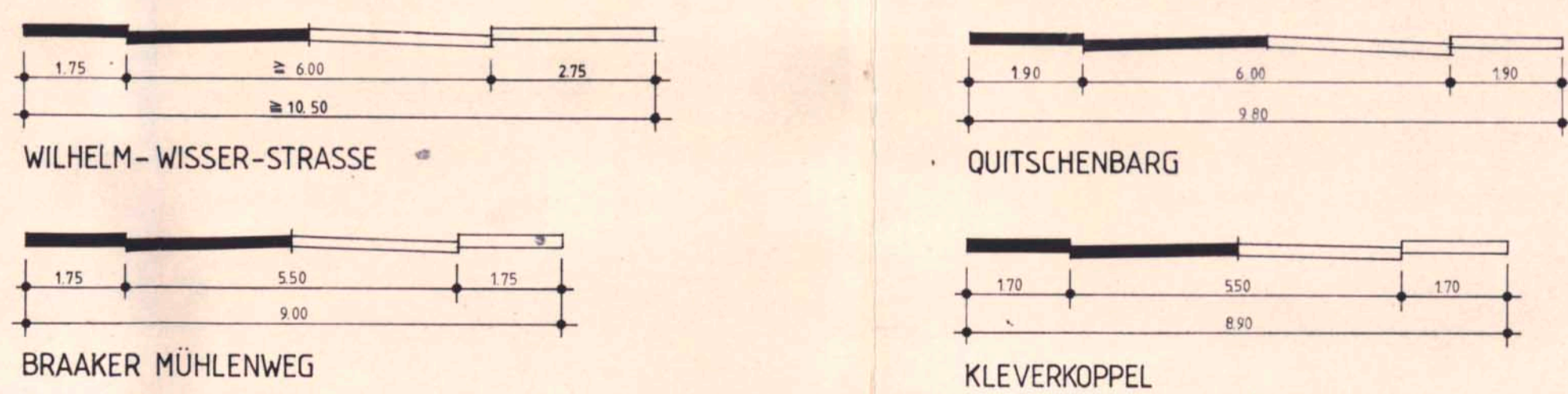


TEIL A - PLANZEICHNUNG



STRASSENPROFILE



PLANZEICHENERKLÄRUNG

ES GILT DIE BAUNUTZUNGSVERORDNUNG VOM 19. SEPTEMBER 1977 (BGBl. I S. 1757)

I. FESTSETZUNGEN (ANORDNUNGEN NORMATIVEN INHALTS)

Table with 3 columns: PLANZEICHEN-ERLÄUTERUNG, RECHTSGRUNDLAGE, and specific zoning codes (WR, WA) and their corresponding regulations.

Table with 3 columns: MASS DER BAULICHEN NUTZUNG, RECHTSGRUNDLAGE, and parameters like number of floors (I), ground area (0.3), and floor area (0.4).

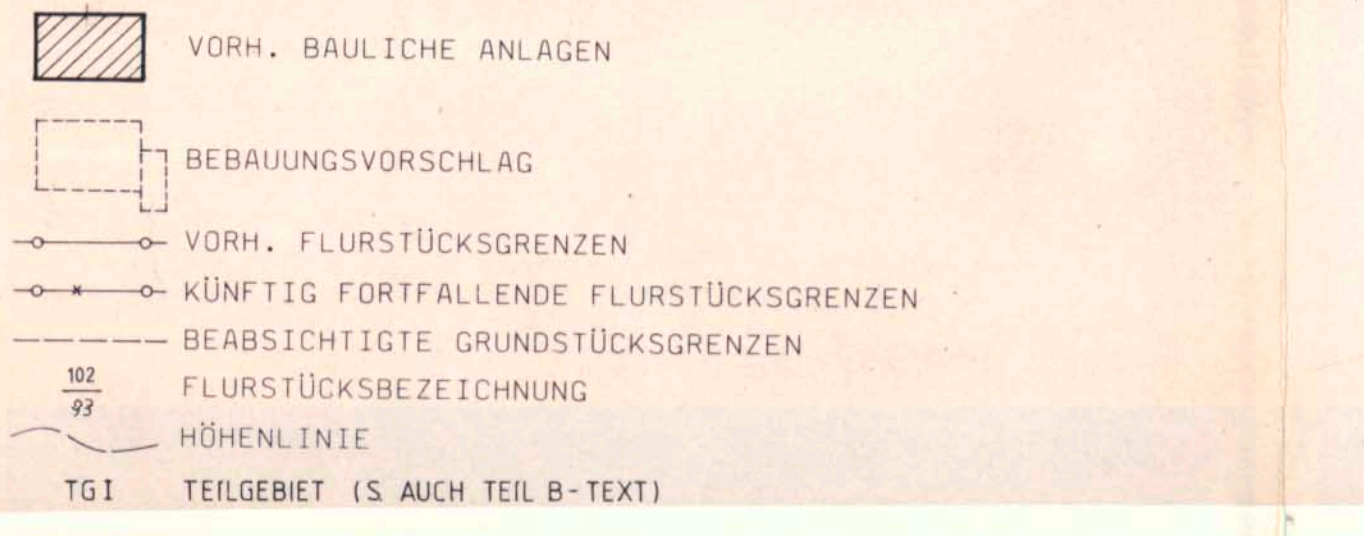
Table with 3 columns: BAUWEISE, RECHTSGRUNDLAGE, and details on building types (offene Bauweise, Einzelhäuser, Reihenhäuser) and roof types (SD, WD).

Table with 3 columns: VERKEHRSFÄCHEN, RECHTSGRUNDLAGE, and descriptions of street areas, boundaries, and parking spaces.

Table with 3 columns: SONSTIGE PLANZEICHEN, RECHTSGRUNDLAGE, and symbols for trees, sight triangles, and site boundaries.

Table with 3 columns: RECHTSGRUNDLAGE and symbols for site boundaries, usage boundaries, and rights of way.

II. DARSTELLUNGEN OHNE NORMCHARAKTER



TEIL B - TEXT

ES GILT NUR FÜR DIE ÄNDERUNG NR. 2/84 DES B-PLANES NR. 27 I

Main body of text detailing zoning regulations, including building height, materials, parking, and site requirements. Includes sub-sections for building use, massing, construction, and traffic.

SATZUNG DER STADT EUTIN ÜBER DIE ÄNDERUNG NR. 2/84 DES BEBAUUNGSPLANES NR. 27 I

Legal ordinance text detailing the approval and implementation of the zoning plan amendment. Includes dates, signatures, and official seals.

Official stamps and signatures of the Mayor (Bürgermeister) and other officials, dated 26.02.1987, 01.11.1989, and 20.11.1990.

BEBAUUNGSPLAN NR. 27 I ÄNDERG. NR. 2/84 M.1:1000

STADT EUTIN - DER MAGISTRAT - STADTBAUAMT EUTIN, DEN GEANDERT U. ERGANZT